

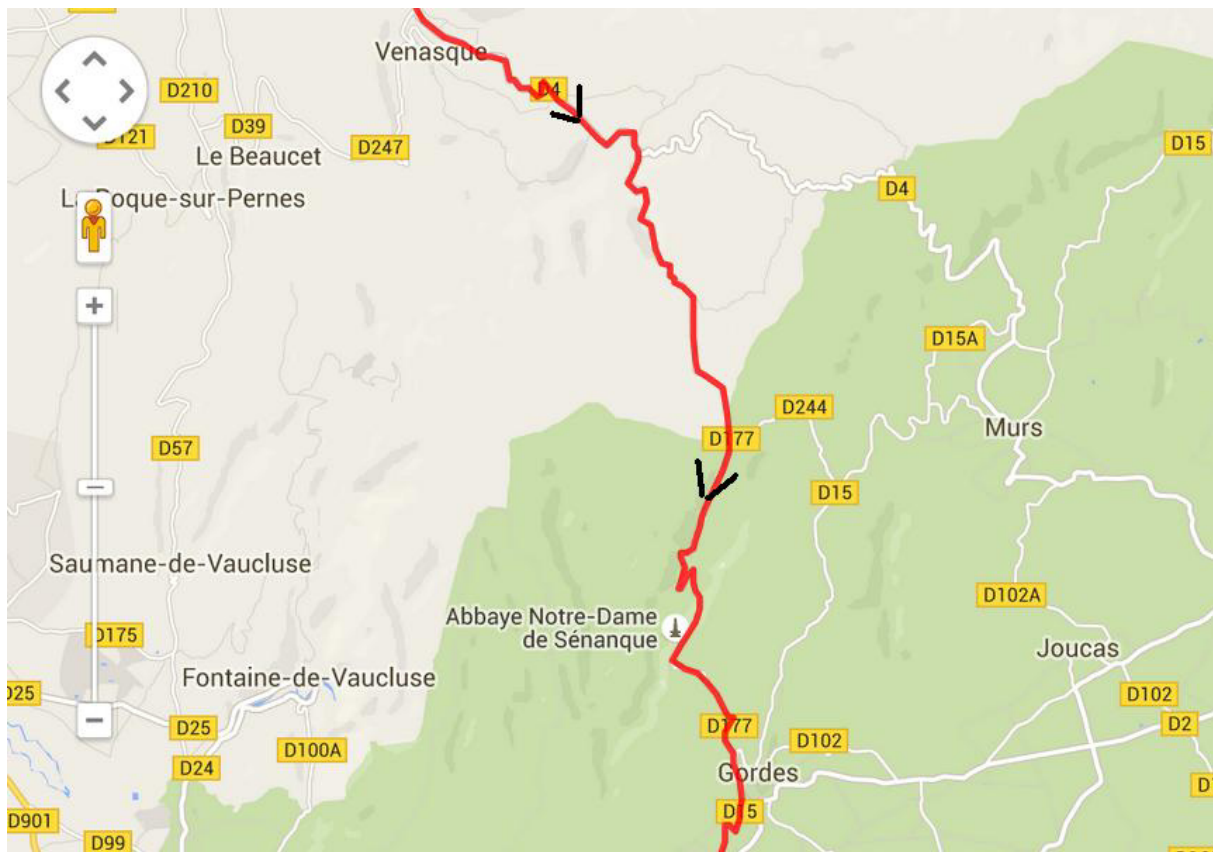
İlk resimde tüm rotayı görüyoruz. Diğer resimlerde harita büyütüldüğü için küçük yerleşim yerlerini de görmek mümkün. Güzergahta geçeceğimiz bazı şehirleri tanıtan videolar haritaların arasında.

Fransa' nın Provence eyaleti ile ilgili internette bulduğum Türkçe bilgilerin bir linkini aşağıda veriyorum.

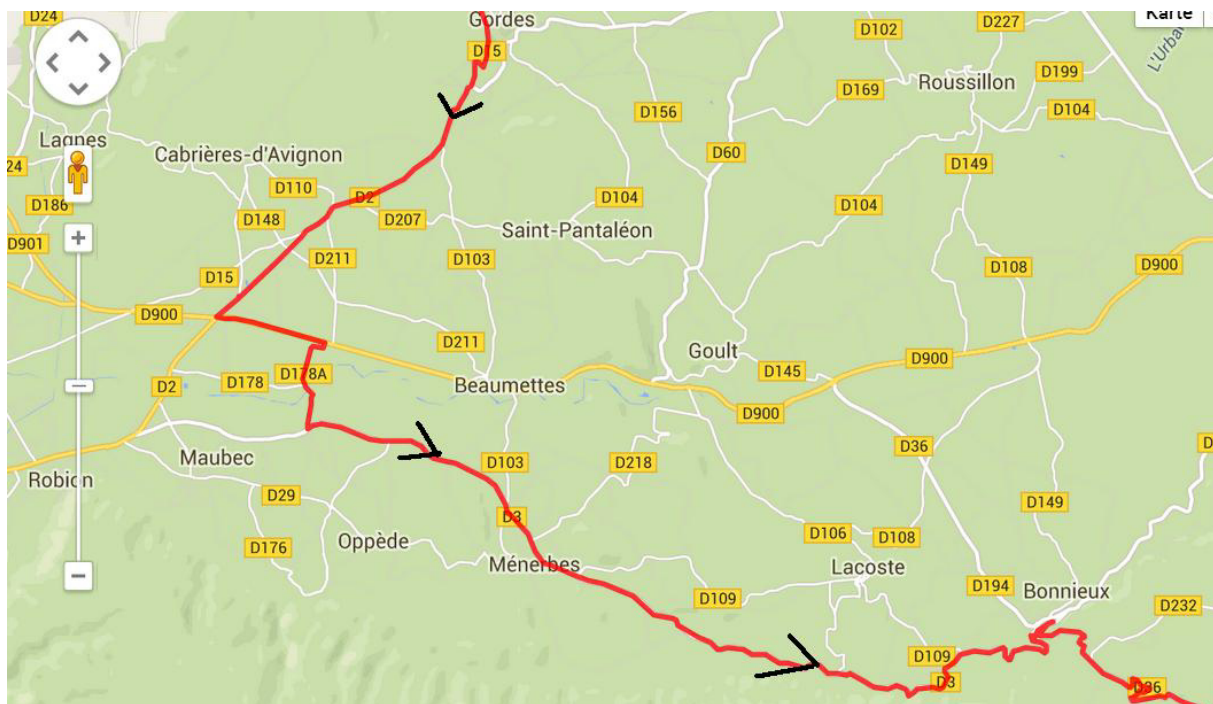
A map of the Luberon region in France, showing a red route connecting various towns and natural parks. The route starts in Carpentras, goes through Gordes, Mane, Manosque, Gréoux-les-Bains, Digne-les-Bains, Saint-André-les-Alpes, Castellane, Andon, and ends in Grasse. The map also shows the Parc Naturel régional du Luberon and the Parc naturel régional du Verdon. Major roads like A51 and N14 are indicated. The map includes a scale bar and a compass rose.

[illegible]

Venasque: <https://www.youtube.com/watch?v=xZ1NWbJas8I>



Gordes: <https://www.youtube.com/watch?v=t9EDY-pA0Lo>

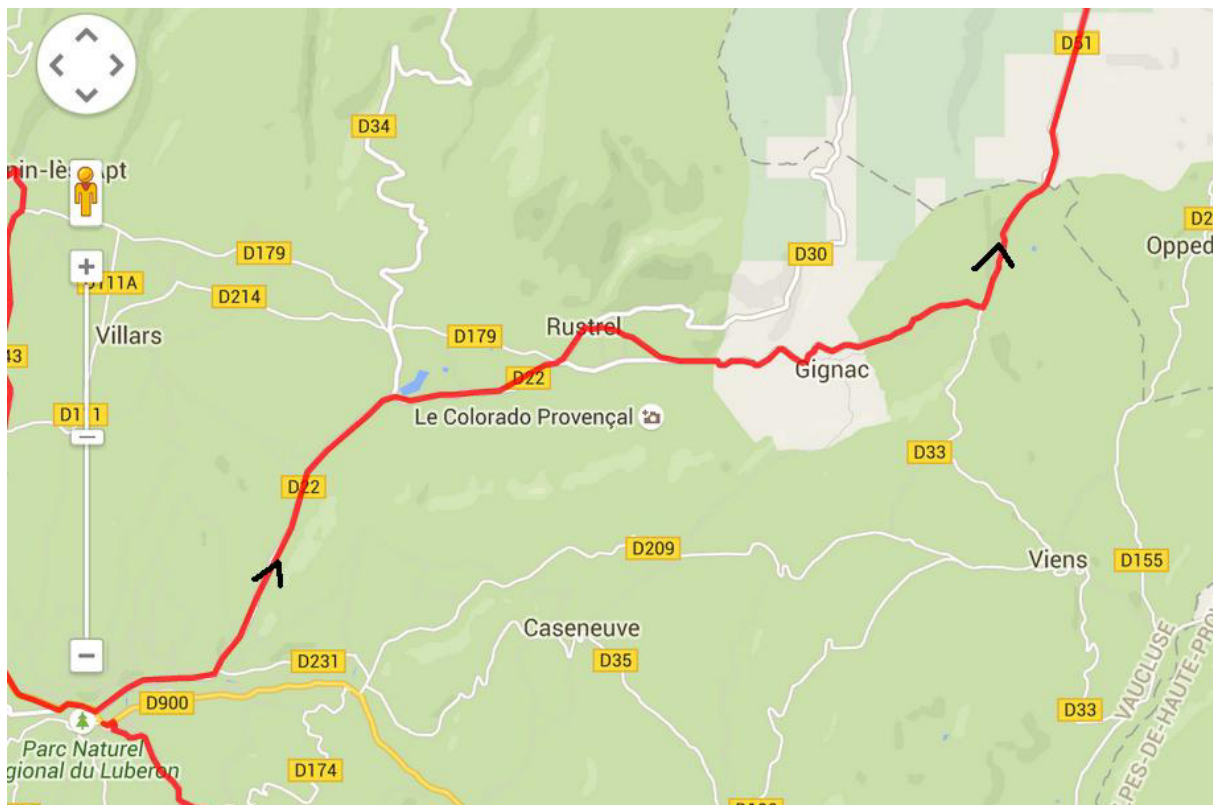


Bonnieux: <https://www.youtube.com/watch?v=7sSEOKrm75k>

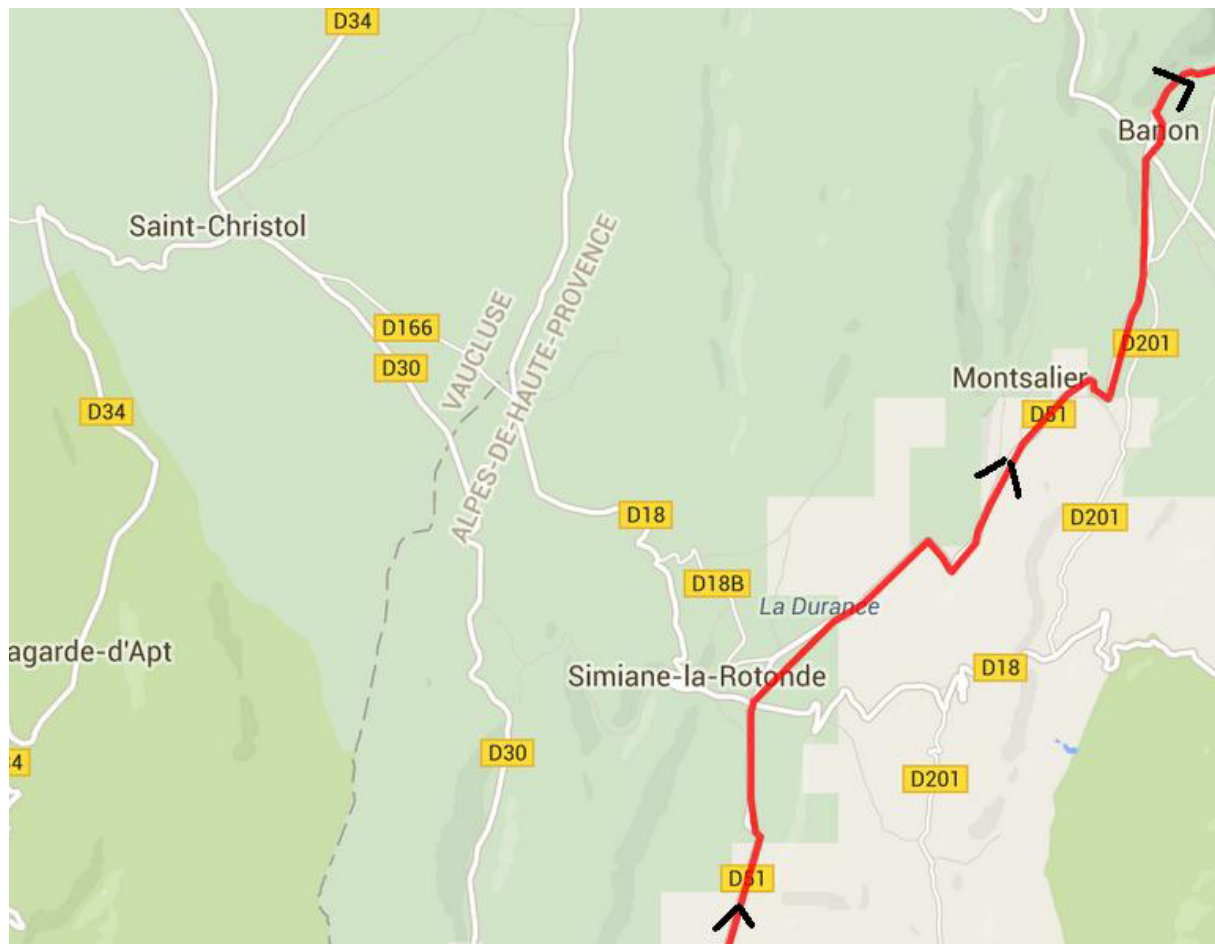




Saignon: <https://www.youtube.com/watch?v=80u5jz8gl0c>

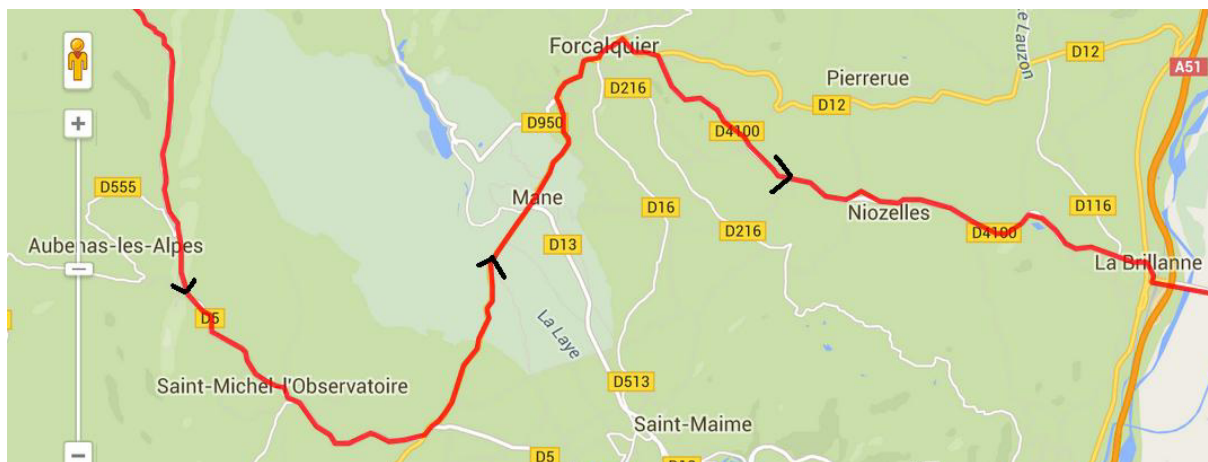
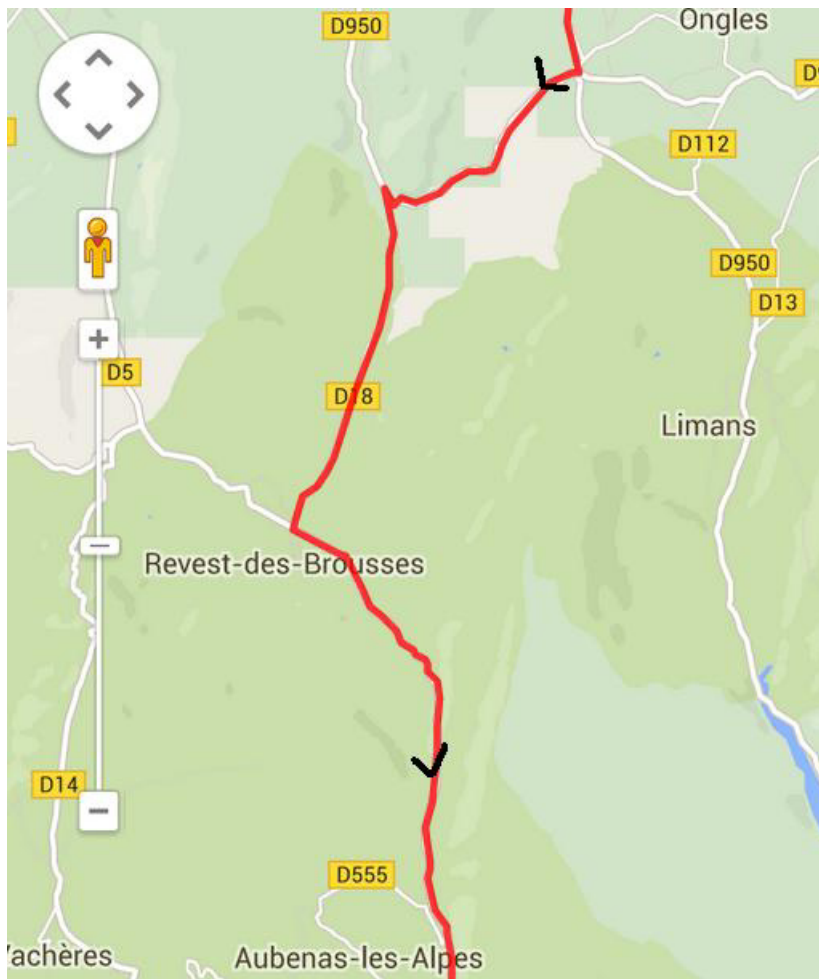


Rustrel: <https://www.youtube.com/watch?v=Ulo4P4vwM7E>

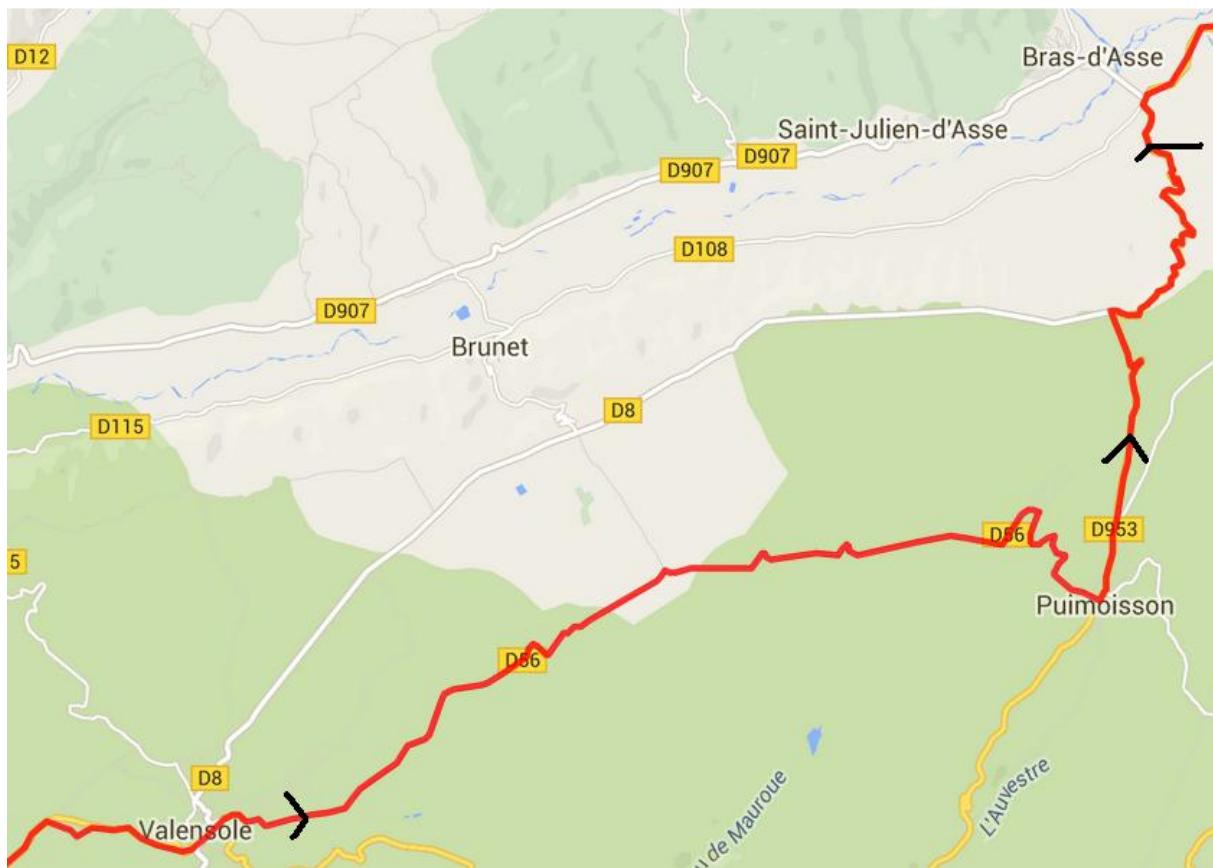
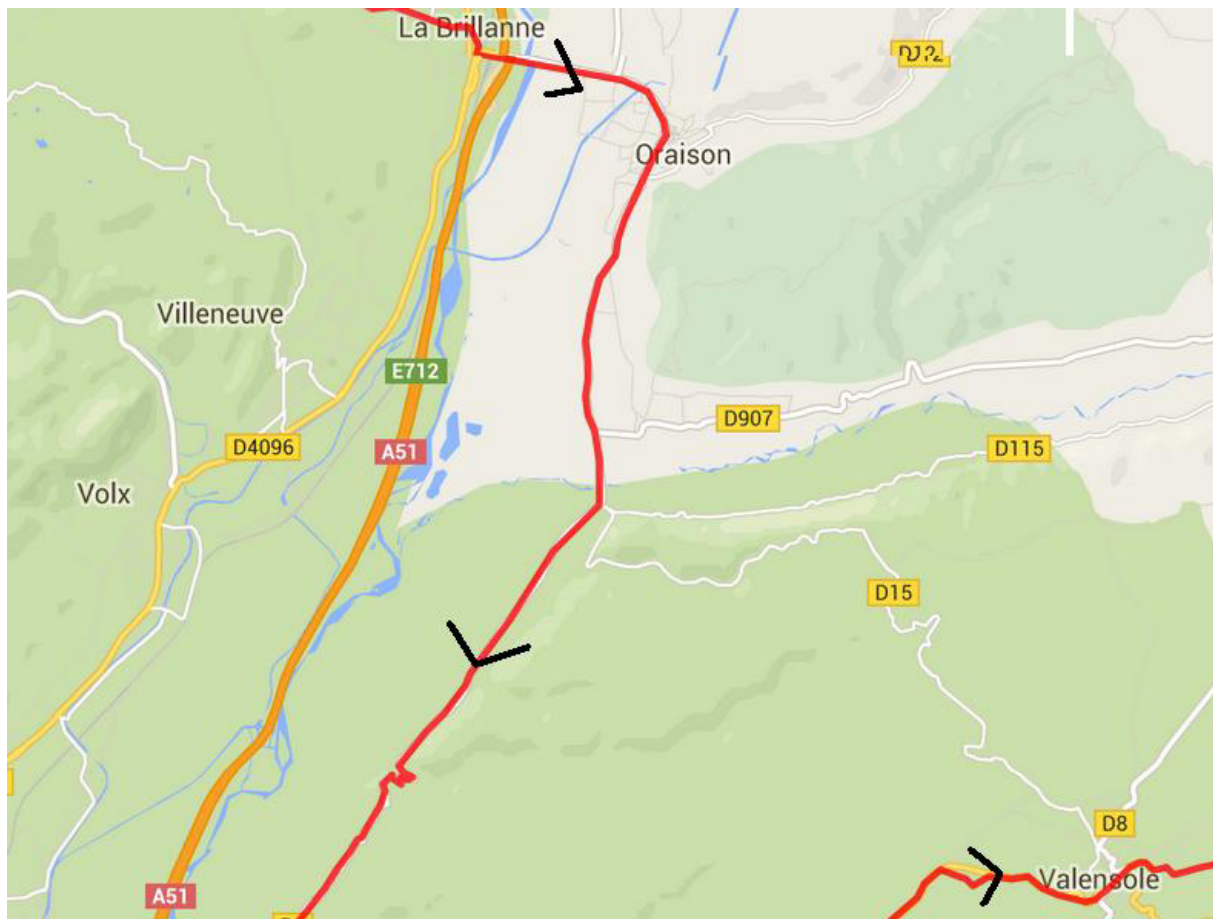


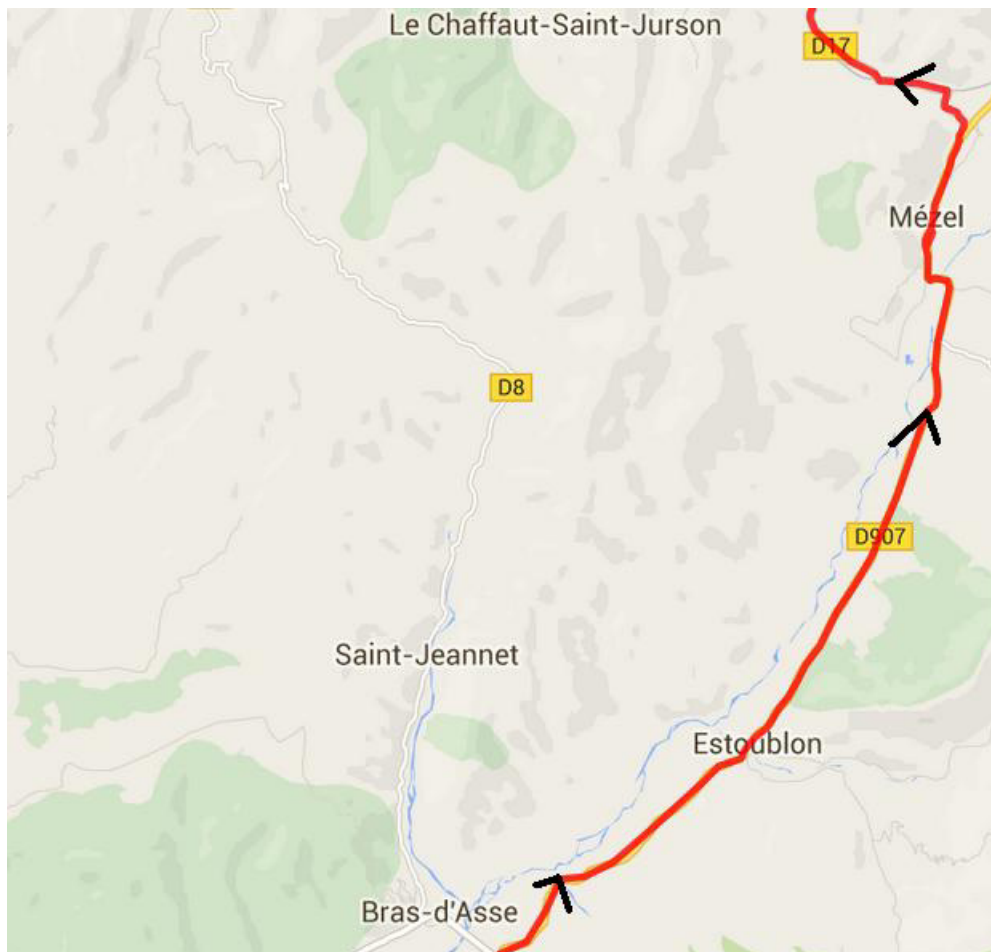
Simiane la Rotonde: <https://www.youtube.com/watch?v=vWmI9CQbZiU>

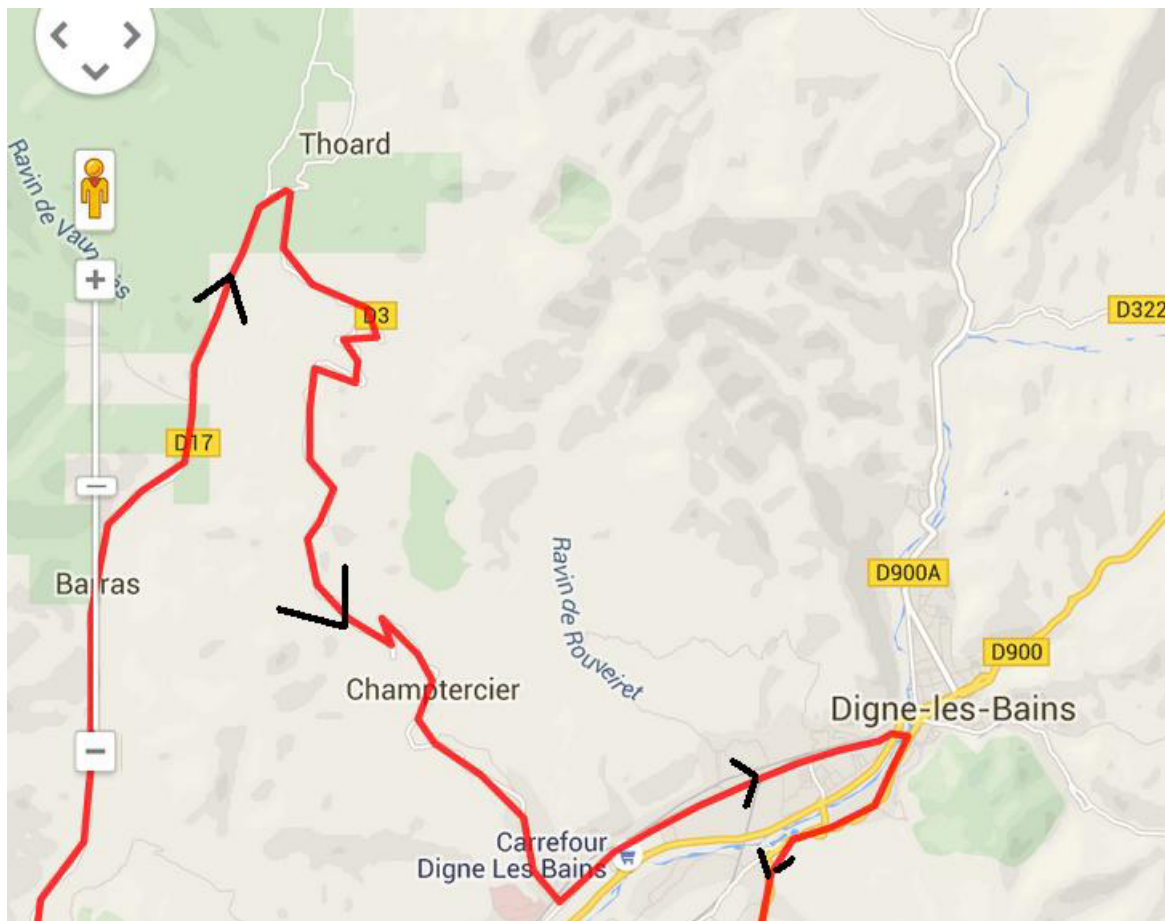












Digne-les-Bains: <https://www.youtube.com/watch?v=HA18jUuKStE>

